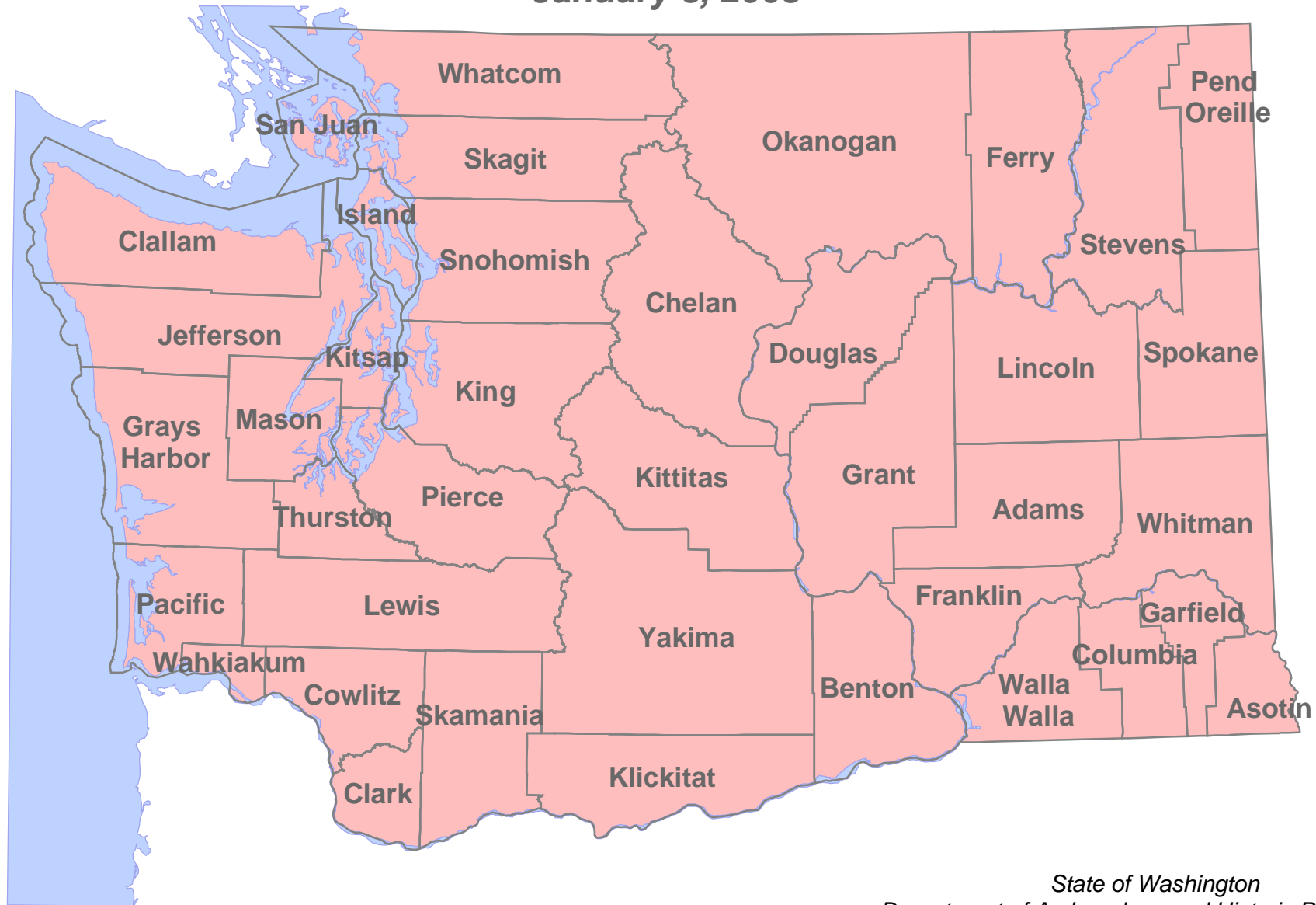





# STATUS MAP FOR HISTORIC INVENTORY FORMS

January 3, 2008



State of Washington  
Department of Archaeology and Historic Preservation

-  COUNTY BOUNDARIES
-  HISTORIC INVENTORY FORMS, STATUS: COMPLETE
-  HISTORIC INVENTORY FORMS, STATUS: IN PROGRESS

# 3

"Complete" indicates that database entry and scanning is finished for that county. "In progress" indicates that database entry is finished but the scanning of the documents is incomplete or has not begun for that county. Data entry into GIS has not begun for these data. This project is continually being updated. Contact Rick Anderson of DAHP for current status.